








# CONTINENTAL DIVIDE NATIONAL SCENIC TRAIL

The Continental Divide Trail (CDT) is one of the most significant trail systems in the world. Established by Congress in 1978, it spans 3,100 miles between Mexico and Canada, traverses five states, and connects countless communities along its spine.

The Continental Divide Trail Coalition (CDTC) works with volunteers, communities, and organizations to protect, preserve and promote the CDT. The CDTC focuses on stewardship, community engagement, and education outreach programs to build a stronger trail community and protect the CDT as a national treasure.

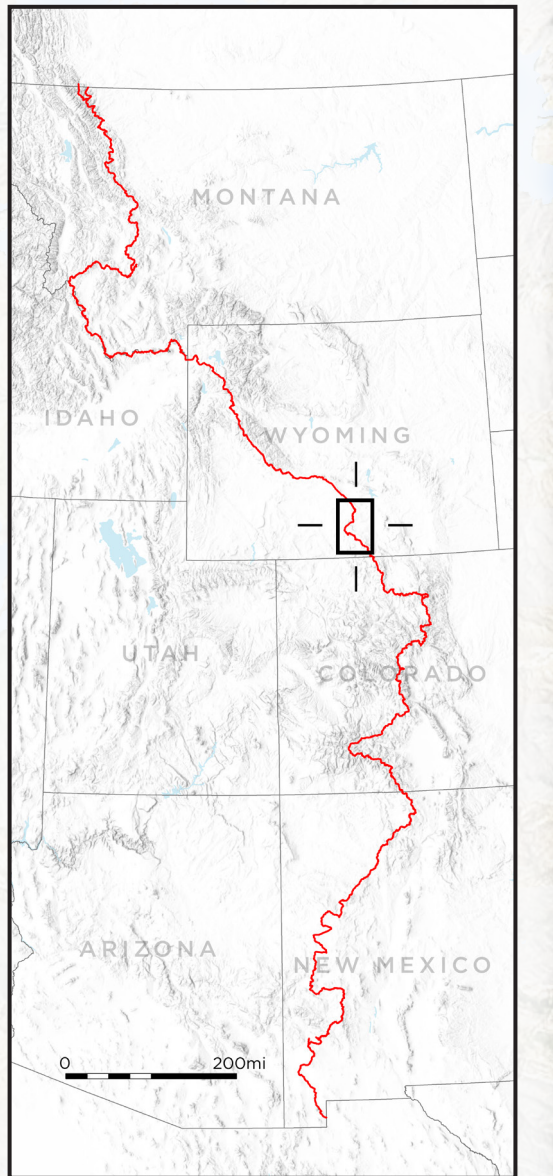
The Continental Divide Trail Gateway Community program was launched in 2013; this program recognizes communities for their part in promoting awareness of the Continental Divide Trail as an important local and national asset. Benefits of becoming a CDT Gateway Community include promoting health and fitness activities, increased opportunities for recreation, support of quality of life, nature and heritage tourism, economic development, sustainable transportation options, and outdoor education and outreach opportunities for all visitors of our public lands and Town.

-  CONTINENTAL DIVIDE NATIONAL SCENIC TRAIL
-  CDT CONNECTORS AND ACCESS TRAILHEADS
-  MEDICINE BOW-ROUTT NATIONAL FOREST
-  WILDERNESS AREAS
-  BLM LANDS (SATURATED)



All information included on this exhibit is subject to change. All attempts have been made to use the most accurate information possible. CDTC and the forest service are not liable for errors. This map is not suitable for hiking and is for reference only. Please see the local National Forest Service office for hiking maps.

FOR MORE INFORMATION VISIT: [WWW.CONTINENTALDIVIDETRAIL.ORG](http://WWW.CONTINENTALDIVIDETRAIL.ORG)



Great Divide Basin

Rawlins

RAWLINS FAMILY RECREATION CENTER

BOLTON PARK

WEST DAVIS & BENNETT

GREAT CONTINENTAL DIVIDE

CONTINENTAL DIVIDE NATIONAL SCENIC TRAIL

SAGE CREEK ROAD

Medicine Bow National Forest

BATTLE PASS

HUSTON PARK WILDERNESS

Saratoga

Encampment

ENCAMPMENT RIVER WILDERNESS

# RAWLINS WYOMING

A CDT GATEWAY COMMUNITY